










PLACES OF TOURIST INTEREST

<http://www.udupipages.com/index.php>

	<p><b>Udupi : Sri Krishna Matha</b> is a world famous Hindu temple dedicated to god Krishna located in the town of Udupi in Karnataka, India. It is a holy place. Udupi acquired nation-wide fame, when it was turned into a unique seat of Vedantic learning in the 13th century under the leadership of Sri Madhvacharya. Apart from his contributions to Vedantic philosophy, Sri Madhva founded the famous Krishna Temple of Udupi and made it the fountain-head of a new devotional movement, which eventually spread all over the country.</p> <p>For more details: <a href="http://www.udipikrishnamutt.com/">http://www.udipikrishnamutt.com/</a> Distance from Manipal: 5 kms</p>
	<p><b>Kumbhashi</b>, {Maha Ganapathi } about nine kms to the south of Kundapur, is famous for its two Temples, namely, Mahalingeshwara and Anegudde Vinayaka. The name of the place is said to be derived from Kumbhasura who was slain here. Inscriptions mention this place as Kumbha-Kashi. It is one of the seven places of pilgrimage in the region called "Parashurama Srishti" or the creation of Saint Parashurama.</p> <p>For more details: <a href="http://en.wikipedia.org/wiki/Anegudde">http://en.wikipedia.org/wiki/Anegudde</a> Distance from Manipal/Udupi: 40 Kms towards Kundapur</p>
	<p><b>Kollur</b>, (Devi Mookambika) 80 kms from Udupi, is one of the most important places of pilgrimage on the west coast attracting pilgrims from all over India. The temple dedicated to the Divine Mother, Sri Mookambika, stands in the valley of the great Kodachadri peak.</p> <p><b>For More details:</b> <a href="http://www.kollur.com/">http://www.kollur.com/</a></p>
	<p><b>Dharmasthala</b> – (Lord Manjunatha/ shiva) Dharmasthala is perhaps the most highly revered and best-known temple town in Karnataka. Located amidst the picturesque Western Ghats on the banks of the Netravathi River, it is about 110 kms from Udupi. Devotees of all caste and creed visit this holy place well known for charity.</p> <p>For more details: <a href="http://en.wikipedia.org/wiki/Dharmasthala_Temple">http://en.wikipedia.org/wiki/Dharmasthala_Temple</a> ; <a href="http://www.shridharmasthala.org/">http://www.shridharmasthala.org/</a></p>

	<p><b>Karkala</b> - Karkala situated about 35 Kms from Udupi, is the headquarters of the Karkala Taluk. About 52 kms northeast of Mangalore, Karkala is known primarily for the statue of Lord Bahubali (Gomateshwara).  <a href="http://www.udupipages.com/index.php">http://www.udupipages.com/index.php</a></p>
	<p><b>Manipal - Hastashilpa</b> - Hastashilpa is a fusion of disparate architectural elements recapturing the style of the traditional homes of the region on a hillock in Manipal.  Heritage Village - The heritage village will have eight museums, which will display the traditional arts, crafts, paintings and textiles of the region  <a href="http://www.udupipages.com/index.php">http://www.udupipages.com/index.php</a></p>
	<p><b>Malpe Beach</b>: About four kms to the west of Udupi, Malpe is an important port of the Karnataka coast. It is situated at the mouth of the Malpe/Udyavara River. The river is navigable to small cargo boats for about ten kms during high tide. The place has fascinating natural scenic view. It has been a centre of commercial activities for a long time, and one plus point is that it is a natural port.  <a href="http://www.udupipages.com/index.php">http://www.udupipages.com/index.php</a></p>
	<p><b>Kaup Beach</b>: A hamlet of Padu village about 12 kms south of Udupi Kaup is situated on the coastal belt, which passes through the West Coast National Highway. Marda Heggade, a chieftain, rose to power here during the Vijayanagara days. It has an old lighthouse, the guiding star of navigators who are warned of the presence of dangerous rocks in the sea. This Tower of light not only guides the ships but also has a monumental significance. Positioned all alone it spreads light on the shore of darkness  <a href="http://www.udupipages.com/index.php">http://www.udupipages.com/index.php</a></p>
	<p><b>MARAVANTHE BEACH</b>: A drive along the NH-17 towards the north, to Maravanthe proves to be truly memorable. The gurgle of the waves, the soft gentle breeze kissing your cheeks and a round ball of crimson in the horizon transforms Maravanthe into a breathtaking fairyland.  Maravanthe (Kundapura taluk), about nine kms east of Kundapura and 55 kms from Udupi, is one of the most beautiful spots of South Kanara along the east coast.  <a href="http://www.udupipages.com/index.php">http://www.udupipages.com/index.php</a></p>



**St. Mary's Isles** (Latitude 13° 20' 60" N; Longitude 74° 40' 60" E ) are a group of small islands lying a little to the north of the port of Malpe 7 kms from Udupi. Vasco-da-Gama landed in 1498 on one of these islands which he called 'El Padron de Santa Maria'. It is from this that these islands got their present name. They are just a few scattered projections of rock rising out of the western or Arabian Sea around Malpe  
<http://www.udupipages.com/index.php>



**ST. LAWRENCE CHURCH, ATTUR – KARKALA:**On the outskirts of the Karkala city, stands the shrine of St. Lawrence at Attur. The St. Lawrence Church has remarkably rich history. We learn that the Attur- Karkala parish seems to have been in existence even before 1759 A.D.  
**The Director,** St. Lawrence Church, Attur P.O., Karkala - 576 117  
Udupi District, Karnataka, INDIA, Tel: 91-8258-230322  
website: [www.stlawrenceattur.com](http://www.stlawrenceattur.com)



**ST. ALOYSIUS COLLEGE, CHURCH - MANGALORE :**The St. Aloysius College Church was constructed in 1885 by Rev. Fr. Joseph Willy.It is designed on the architectural style and pattern of the Orator of St. Philip Neri in Rome. It has a marvelous gallery of paintings done by Br. Anthony Moschemi from 1902 to 1904. He had come from Italy in 1889.



**MOTHER OF SORROWS – CHURCH,UDUPI:** The church is Diocese of Mangalore. *Established on: 26/11/1880 ,New Church built on: 17/5/1984,No of families at present: 384*  
*Total No. of people: 1820* **Address:**  
**Mother of Sorrows**  
K. M. Marg, Udupi - 576 101,Karnataka, India  
Phone: 91-820-2520908







**HOLY ROSARY CHURCH – KUNDAPURA:** Kundapura known as Barcelore in History. Holy Rosary Church, is established 1682. In 1982 the parishioners has celebrated Tri Centenary remarks it long spiritual life of Christianity. The parish was founded by Ver. Rev. Fr. Joseph Vaz, who is beatified by Pope John Paul II in 1998. Kundapura parish dedicated to Our Lady of Rosary, has inspired life of her lovers around Kundapura Christianity. Church located on western side of City, where you can experience beauty of Nature. Back of Church a beautiful Panchagagavli river is flowing.



**SYED MADANI DARGAH:** 68 kms from udupi, Ullal has the well-known dargah of saint Syed Mohammed Sheriful Madani. It is said that he came to Ullal from Medina about 400 years ago and camped in the mosque at Melangady of Ullal village and later married a local girl residing at Holakere of the village. He is credited with having performed several miracles and won admiration of the people.



**SRI MAHABALESHWARA TEMPLE, GOKARNA :**Gokarna, 180 kms from Udupi, is famous all over India for the Atmalinga of Lord Shiva in its ancient Mahabaleshwara temple. This temple is considered as important as the famous Kashi Viswanatha temple in Benares. According to the legends, Ravana obtained the Atmalinga from Lord Shiva whom he worshipped through great penance. He was, however, told that the Linga should not be put on the ground till he reached his place. While Ravana was on his way back home, Lord Ganesh, in the guise of a small boy, offered to hold the Lingam on his palms, when Ravana had to answer the Nature's call, on the understanding that the boy would call him thrice and if Ravana failed to come, he would put it down. Ravana did fail to come when called, and the Atmalinga got embedded in the earth. Ravana could not extricate it with all the effort at his command. In doing so, one part, which came off, had the shape of a cow's ear (Gokarna). Hence the place came to be known as such. The Lingam at Gokarna came to be known as Mahabala since it could not be lifted from the ground.

	<p><b>Sri Kshetra Horanadu</b>” Distance from Udupi 115 Kilometers, is situated on the banks of river Bhadra in a remote corner of Chikkamagaluru dist, Karnataka, surrounded by the natural vegetation, forest, green lands, and natural beauty of the Western Ghats. The great deity of Adishakthyathmaka Sri Annapoorneshwari Prathistapana was done by his holiness Agasthya Maharishi several centuries back. The hereditary Dharmakartharu of our family started 400 years back. Till the 5th Dharmakartharu, the temple was having a very small structure surrounded by full of natural vegetation and forest.</p>
	<p><b>Sringeri Sharadamba Temple:</b> Distance from Udupi 100 Kilometers,The temple, dedicated to the Goddess of learning and wisdom, has grown from a simple shrine dating to the time of Adi Shankaracharya. In the fourteenth century, Vidyaranya is said to have replaced the old sandalwood image with a stone and gold image. The temple structure itself continued to be made of wood till the early 20th century. After an unexpected fire that damaged the structure, the current structure was built in the traditional south Indian style of temple architecture</p>
	<p><b>Murudeshwar</b>, the temple town with a vibrant scenic beauty and golden history, is located on the Arabian seafront in North Kanara Dist, Karnataka. It is situated on the NH-17, about 160 kms north of the port city of Mangalore, and 104 kms from Udupi.</p>
	<p><b>Kukke Subramanya</b> : Distance from Udupi 165 Kilometers,is a Hindu temple located in the village of Subramanya in the Sullia taluk of Dakshina Kannada District near Mangalore, Karnataka, India. The temple is one of the pristine pilgrimage locations in India. Here Lord Subrahmanya is worshipped as the lord of all serpents. The epics relate that the divine serpent Vasuki and other serpents found refuge under Lord Subrahmanya when threatened by Garuda.</p>

### Distance From Udupi

Sri Manjunatha Swamy Temple, Dharmasthala	110 kms.
Sri Subramanya Kshetra, Subramanya	165 kms.
Sri Durgaparameshwari Temple, Kateel (Near Mangalore)	45 kms.

Sri Ananthapadmanabha Temple, Kudupu	69 kms.
Sri Rajarajeshwari Temple, Polali (near Mangalore)	84 kms.
Sri Mangaladevi Temple, Mangalore	63 kms.
Sri Kadri Manjunatha Temple, Mangalore	63 kms.
Sri Gokarnanatha Temple, Kudroli, Mangalore	60 kms.
Maravante Beach	55 kms.
Sri Mookambika Devi Temple, Kollur	80 kms.
Sri Sharadamba Temple, Sringeri	82 kms.
Thousand Pillars Basadi, Moodabidri	55 kms.
Gomateshwara, Karkala	40 kms.
Chaturmukha Basadi, Karkala	40 kms.
Jog Falls	200 kms.
Jamalabad Ghada	125 kms.
Gomateshwara, Venoor	70 kms.
St. Aloysius Chapel, Mangalore	61 kms.
St. Lawrence Church, Attur, Karkala	40 kms.
Baba Fakruddin Dargah, Ajilamogaru	97 kms.
Kajoor Dargah Shareef, Belthangady	125 kms.
Sayyed Shareeful Madani Dargah, Ullal	68 kms.

## **Other Places**

Udupi Railway Station: 7 Km

Bus Boarding Point: Main Gate of TAPMI/ Tiger Circle (4 km)

Mangalore Airport: 70 Km

Post Office (speed post up to 3 pm) : 5 Km

Bank ATM: Syndicate Bank (on campus)

ATM: ICICI Bank: 4 Km (Kasturba Medical College), SBI, Federal Bank, Canara Bank, Corporation Bank

Medical College: 4 km

Mangalore: 70 km

Karkala: 30 km